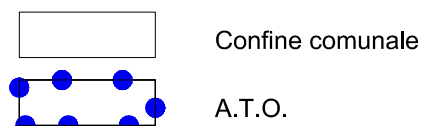
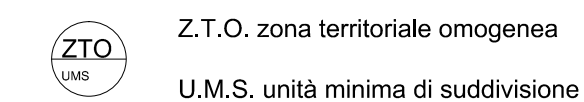


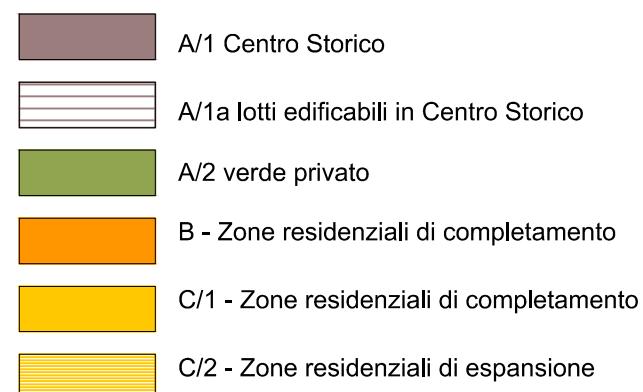
LEGENDA



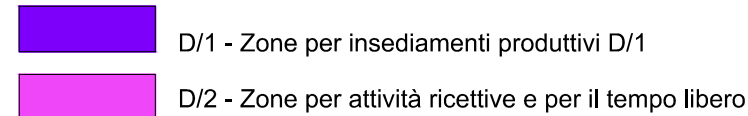
ZONIZZAZIONE



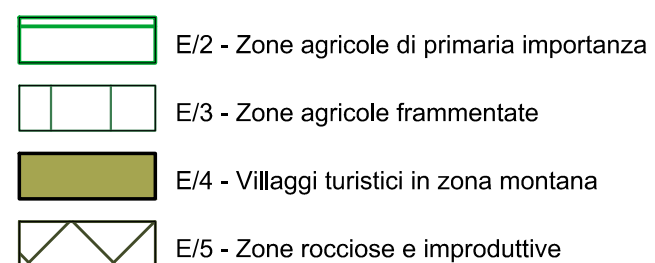
Zone residenziali



Zone per insediamenti produttivi




Zone agricole



Zone per spazi pubblici (S.P.)

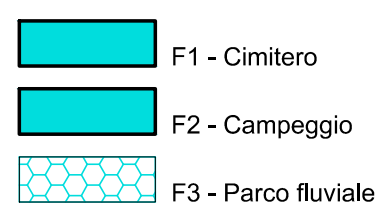
zone esistenti



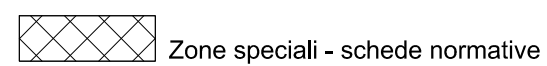
zone di progetto



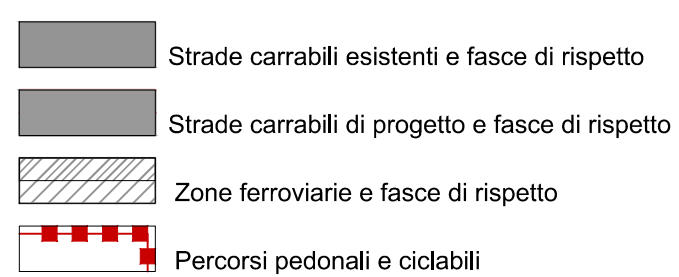
Zone per attrezzature (F)



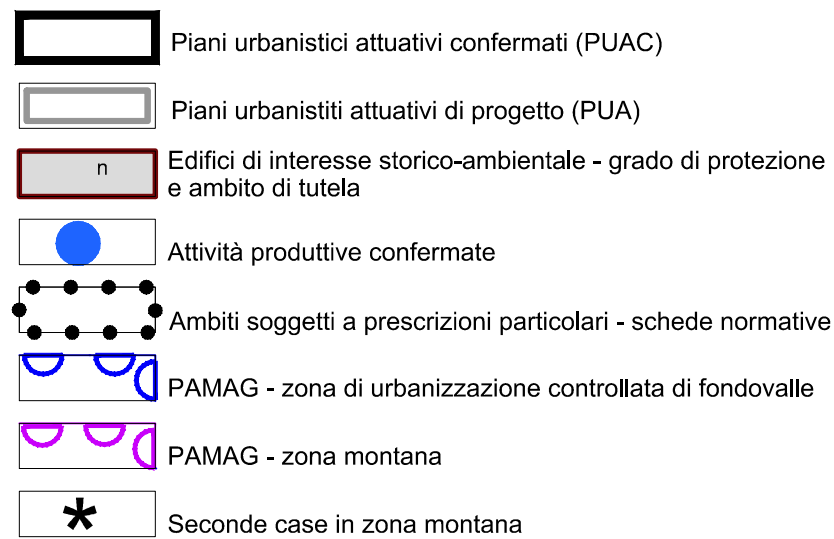
Zone definite da schede normative



Viabilità



ALTRE PRESCRIZIONI



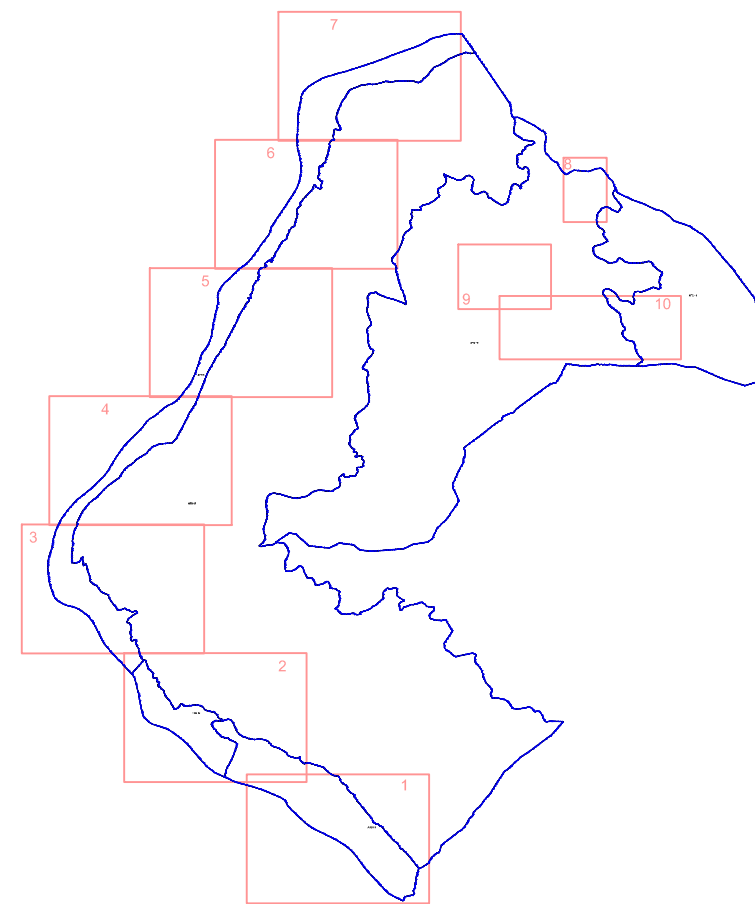
SAN NAZARIO (VI) - 2018

PIANO DEGLI INTERVENTI
ai sensi dell'art. 17 L.R. 11/2004

P.I. approvato con D.C.C. n. 38 del 26/11/2012
Variante 2018 approvata con D.C.C. n. 26 del 28/12/2018

Tav. 2

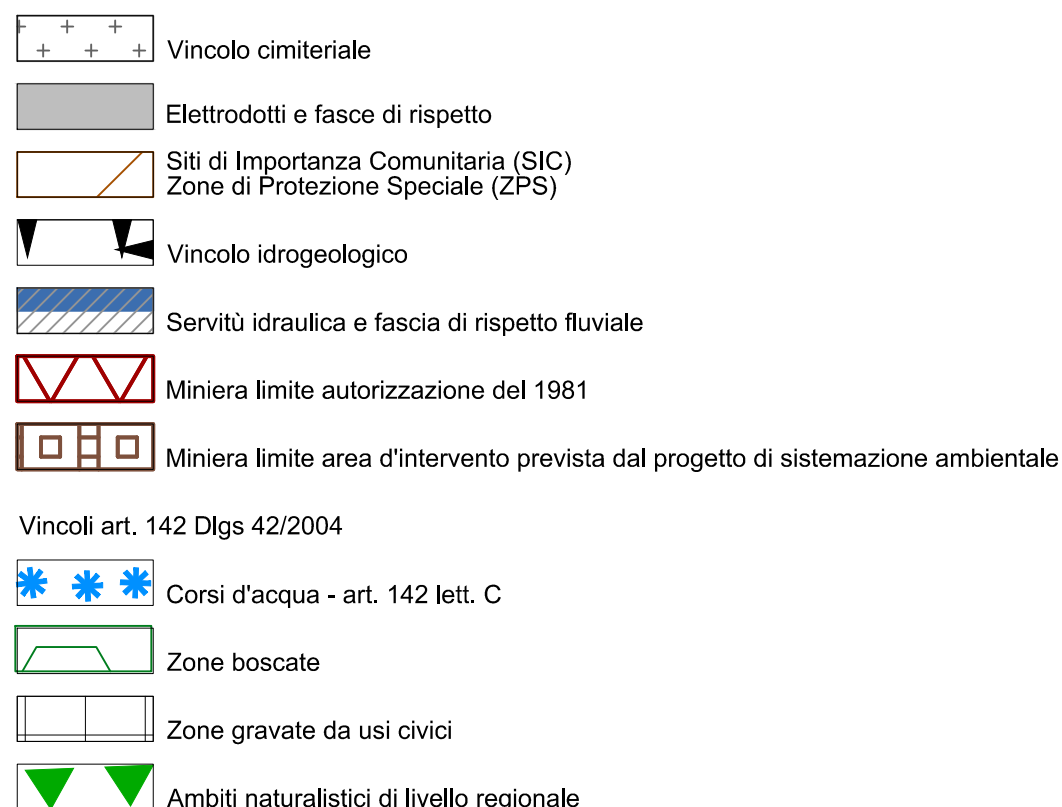
Zonizzazione - zone di dettaglio



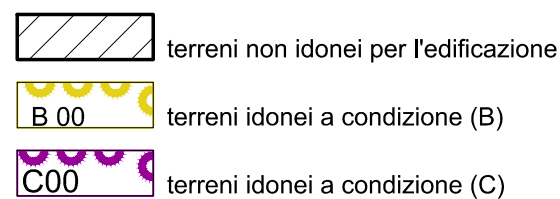
1:2000

Arch. Eliodoro Simonetto

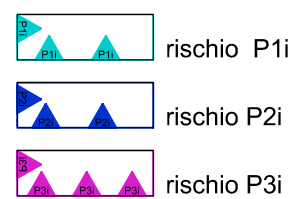
Vincoli



Fragilità



Aree a rischio idraulico e idrogeologico in riferimento al P.A.I.



Aree a rischio geologico in riferimento al P.A.I.

